

Groeven in de Keverberg


Generieke Plan en Atlas

RAAR project 2025, kaartblad 6, schaal 1:25

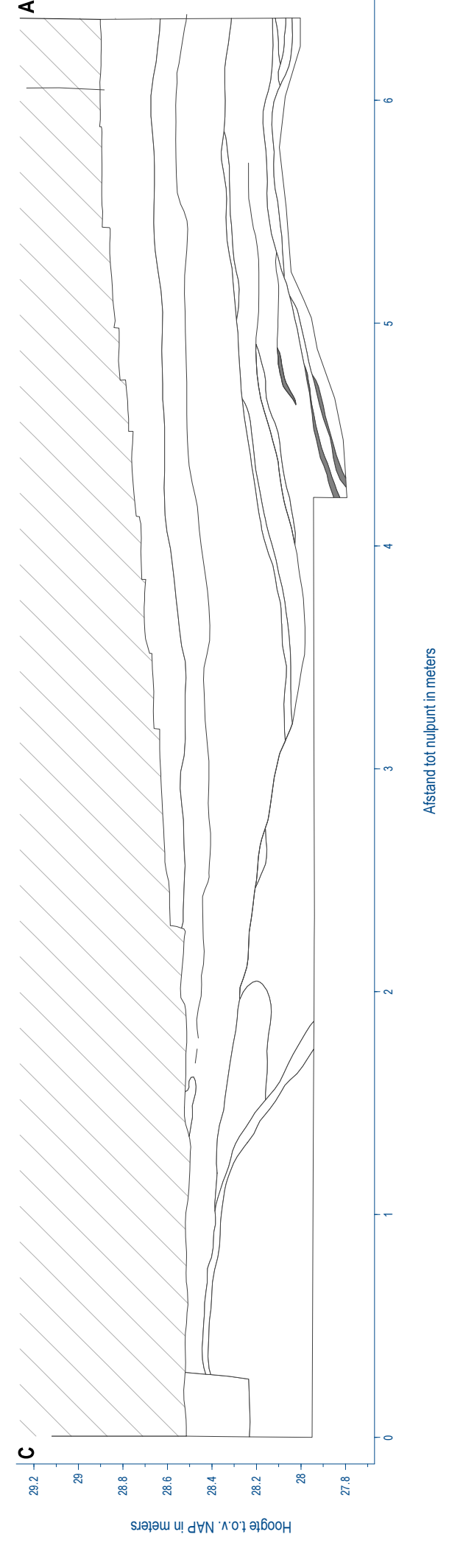
Legend

- tekening
- verhoging
- val
- stroom
- stroom
- SS

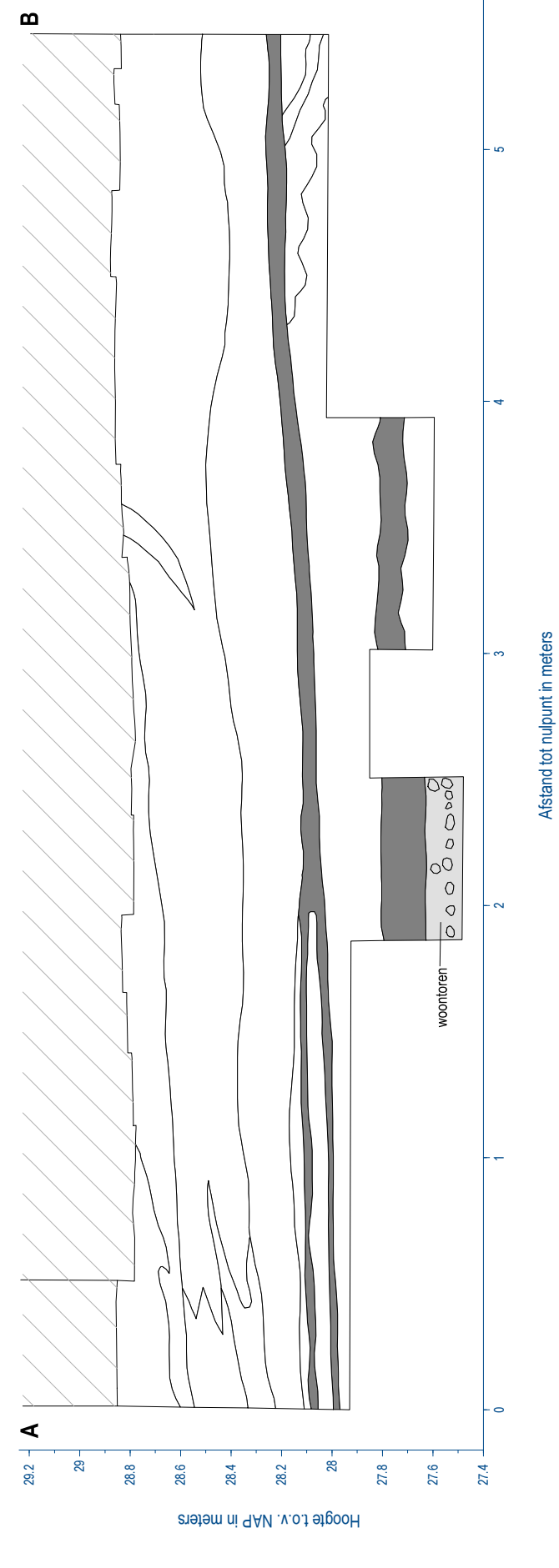
put 1/4, profiel 5



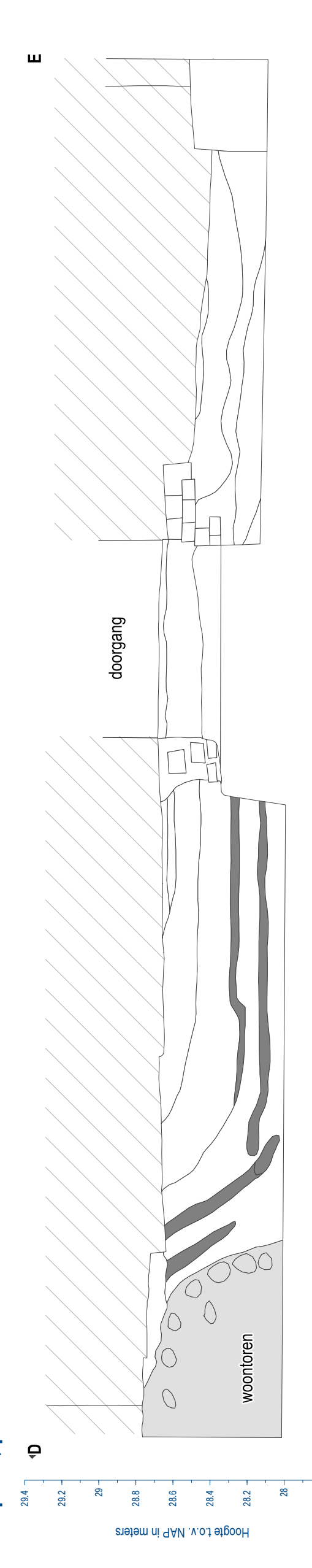
put 6, profiel 8




put 6, profiel 9



put 6, profiel 10



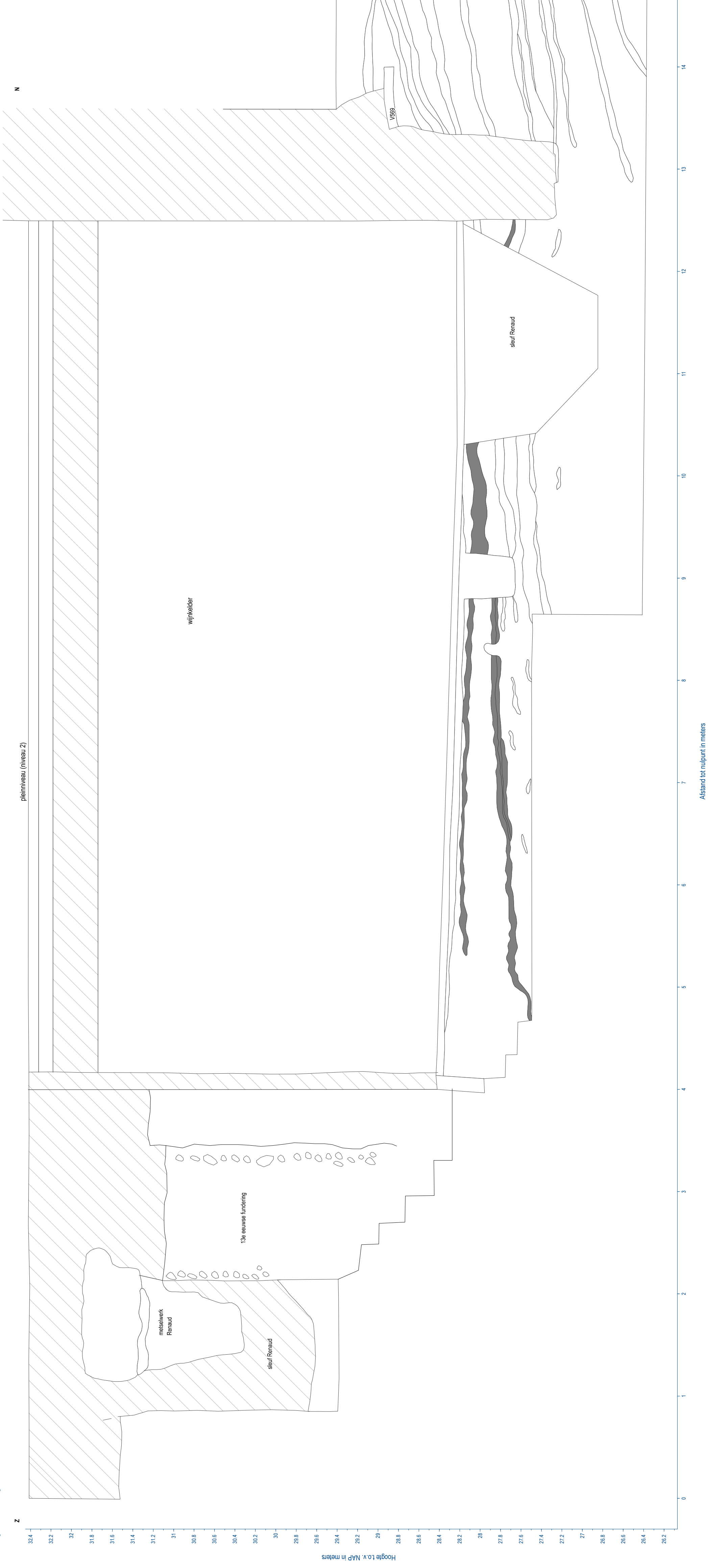
Profiel 6



Profiel 3



put 6/7, profiel 7



Profiel 4

