Aardgastransportleidingtracé Bornerbroek - Epe (A-670)
KR- 030/031, catalogusnummer 8: Usseler Es

Gemeente Enschede
RAAP-rapport 2397, kaartbijlage 2: kolomprofielen, schaal 1:20

legenda

interpretatie

- bouwvoor, recent
- verstoring recent
- sloot
- ophoogmilieug
- menglaag
- kuil
- greppel
- plaggendek, fase 2
- plaggendek, fase 1
- drenkkuil
- colluvium
- cultuurlaag, fase 2
- cultuurlaag, fase 1
- vlek
- natuurlijke laag

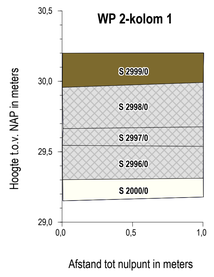

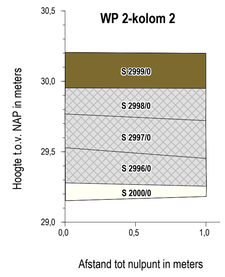

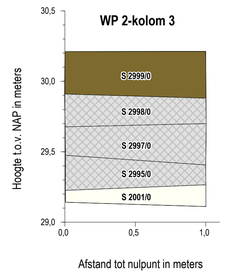

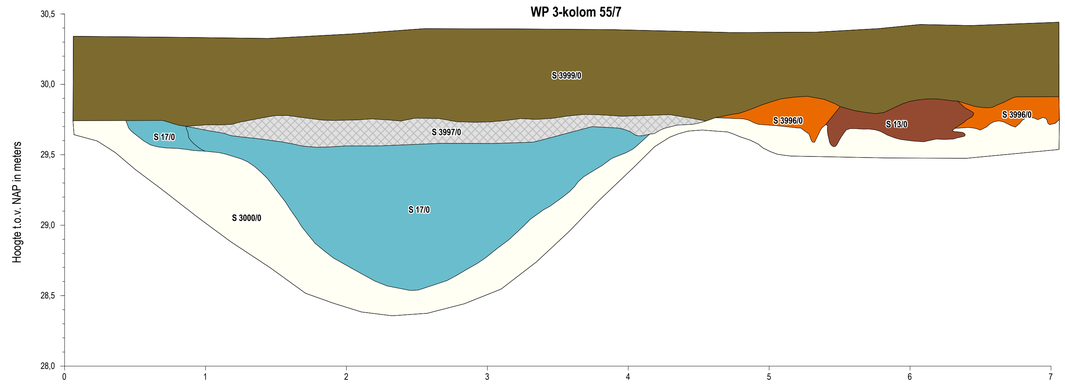

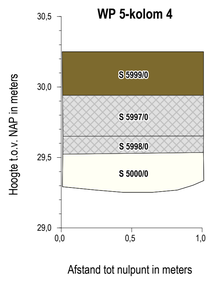

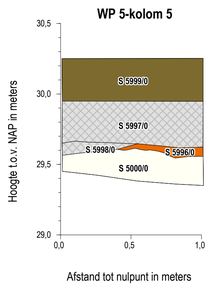

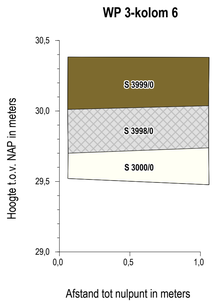

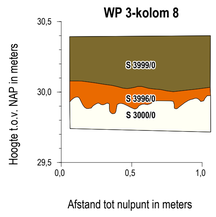

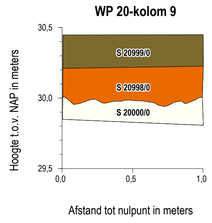

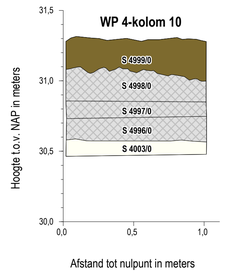

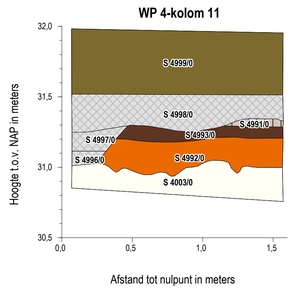

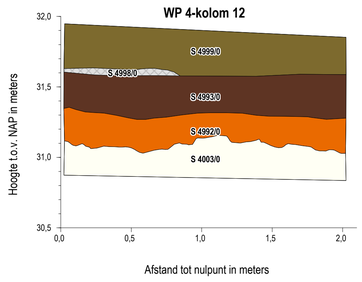

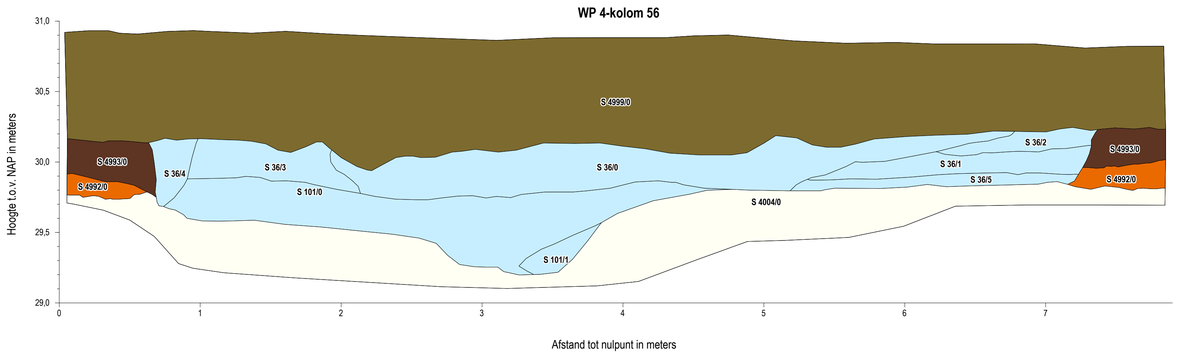

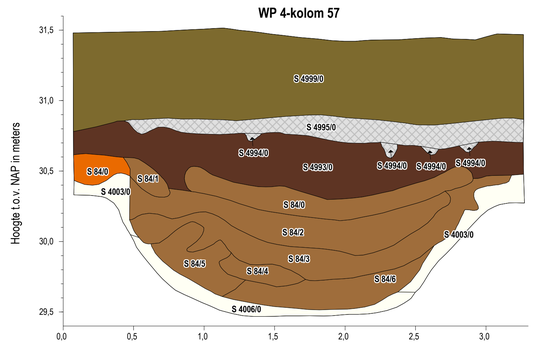

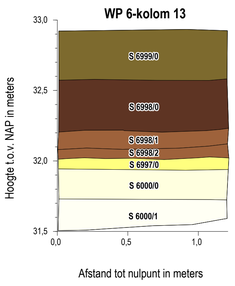

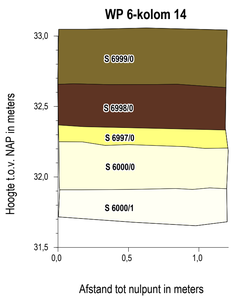

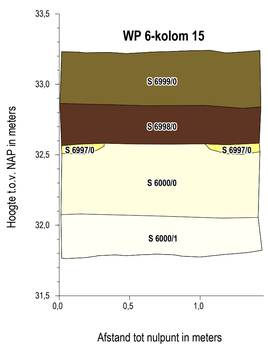

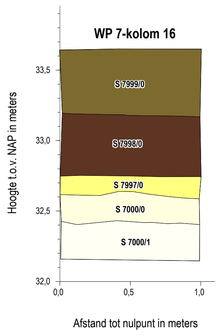

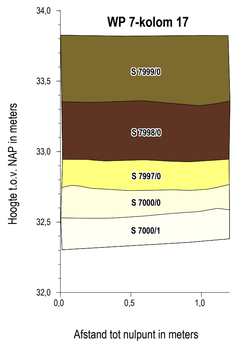

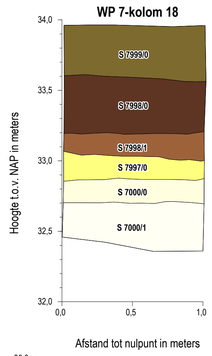

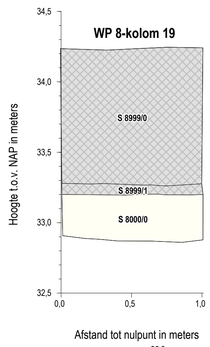

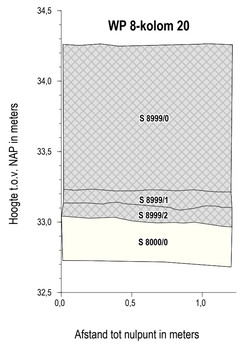

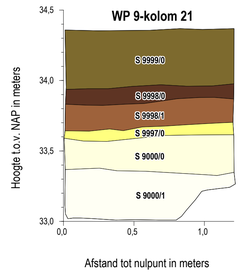

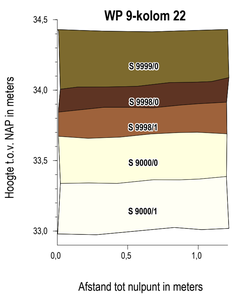

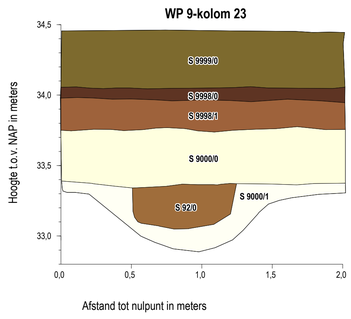

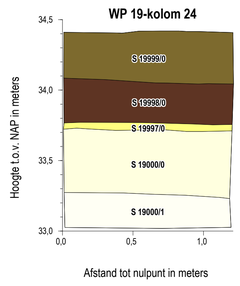

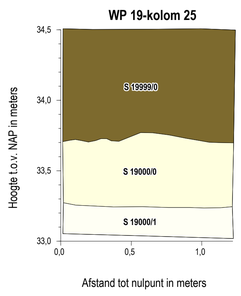

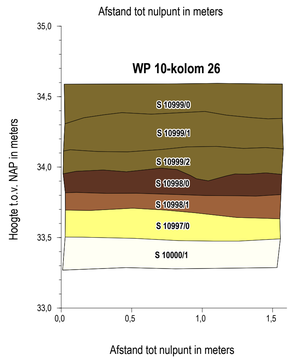

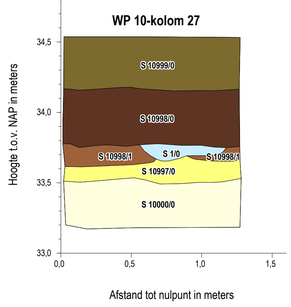

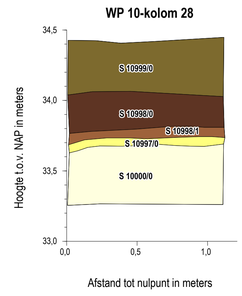

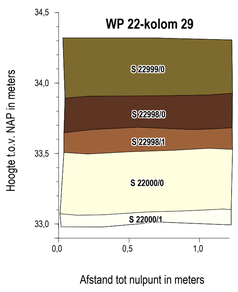

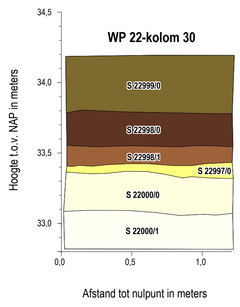

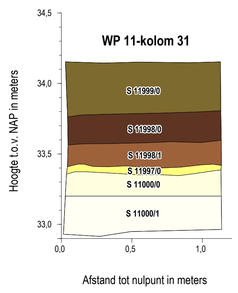

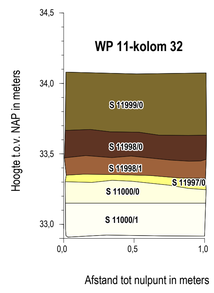

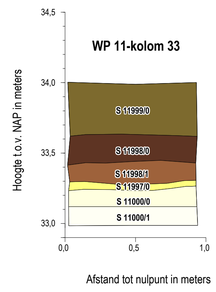

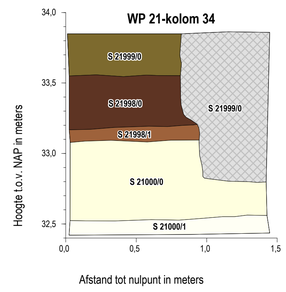

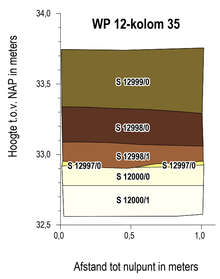

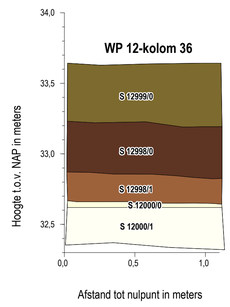

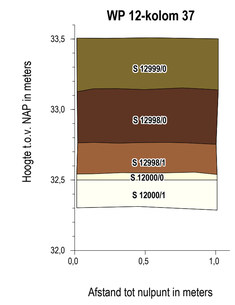

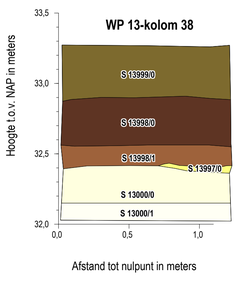

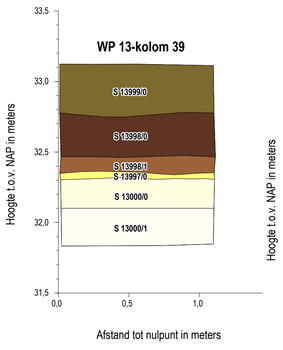

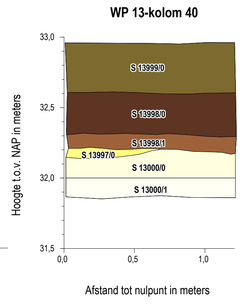

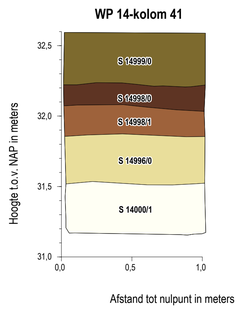

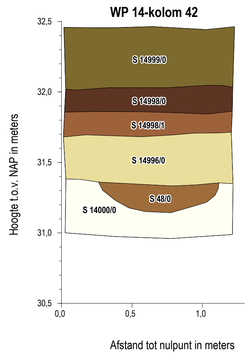

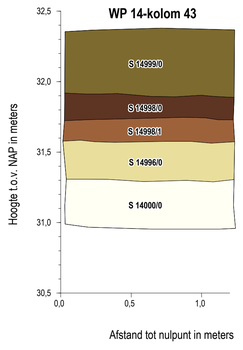

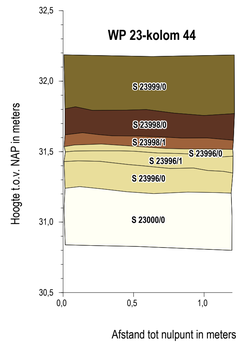

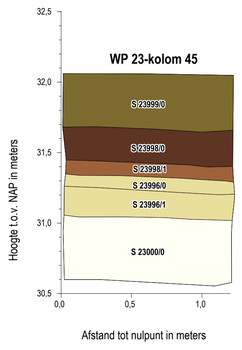

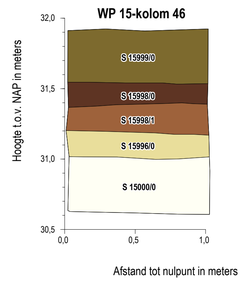

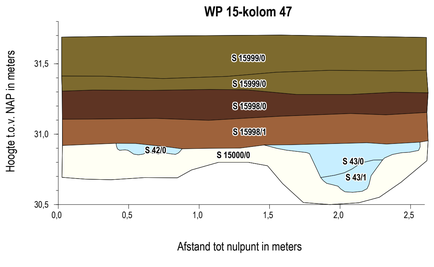

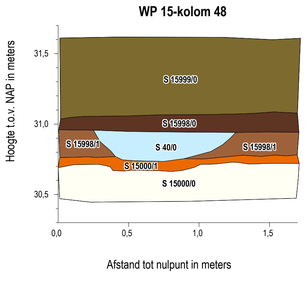

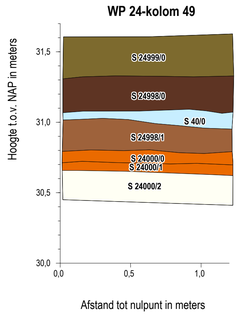

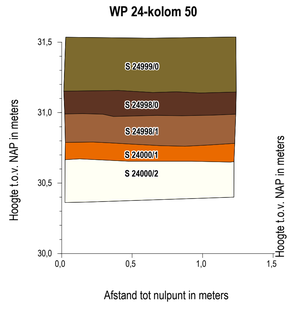

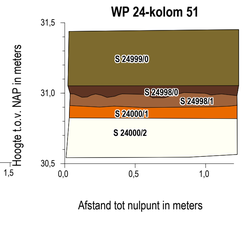

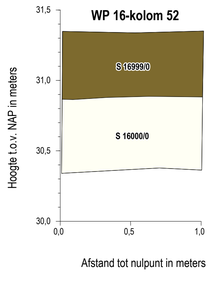

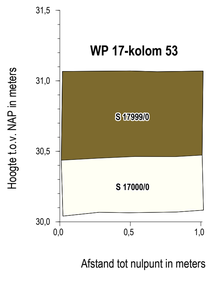

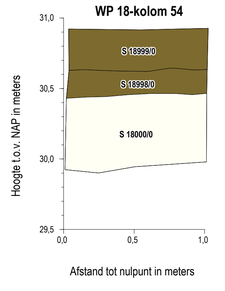

KA2/GT/5.8_kb2_profielcolonnen_v1/2014-07