# Project Noordoostpolder, kabeltracé Emmeloord-Ens
## Gemeente Noordoostpolder

Resultaten boronderzoek: vondstspreiding
RAAP-rapport 2489, kaartbijlage 3a t/m f, schaal 1:2.000

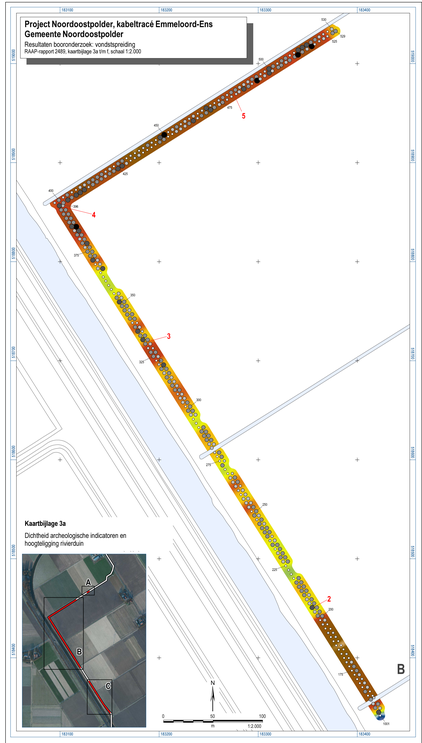


**Kaartbijlage 3a**

Dichtheid archeologische indicatoren en hoogteligging rivierduin

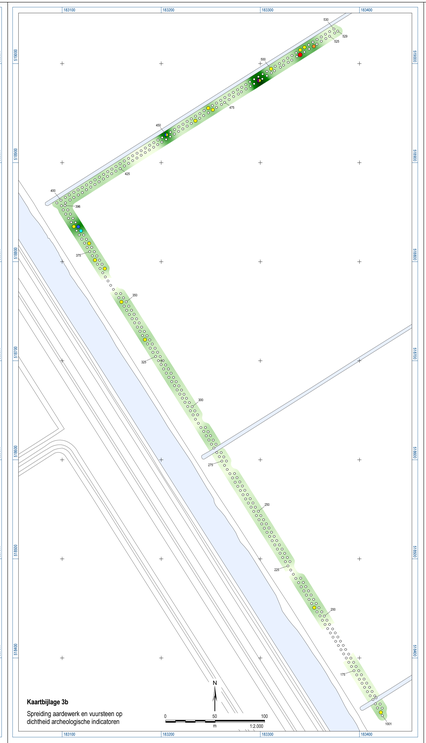


**Kaartbijlage 3b**

Spreiding aardewerk en vuursteen op dichtheid archeologische indicatoren

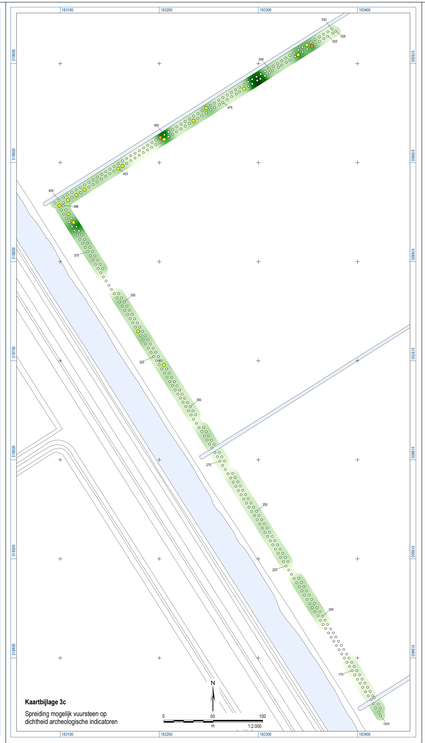


**Kaartbijlage 3c**

Spreiding mogelijk vuursteen op dichtheid archeologische indicatoren

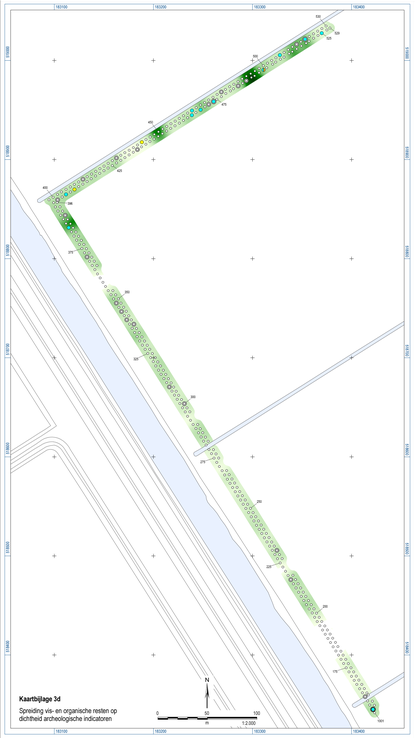


**Kaartbijlage 3d**

Spreiding vis- en organische resten op dichtheid archeologische indicatoren

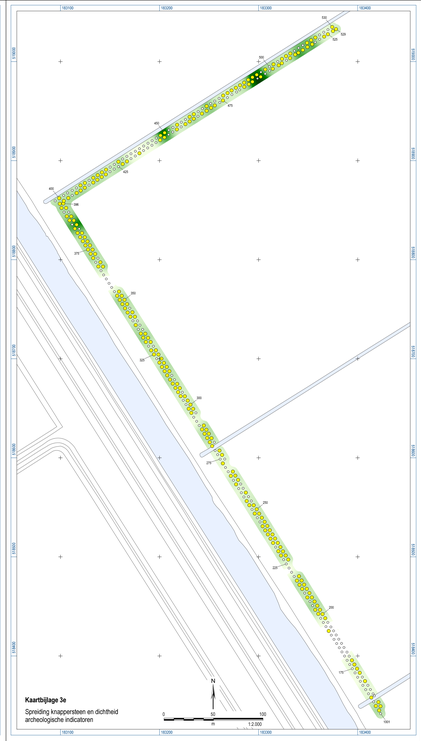


**Kaartbijlage 3e**

Spreiding knappersteen en dichtheid archeologische indicatoren

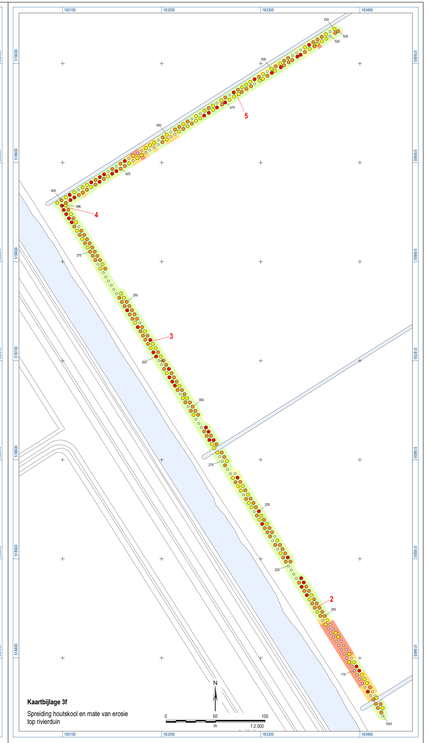


**Kaartbijlage 3f**

Spreiding houtskool en matte van erosie top rivierduin

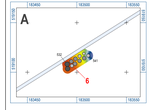


legenda

**vondstdichtheid per boring**

- zeer hoog
- hoog
- matig
- laag
- zeer laag
- geen indicatoren

273 boornummer

3 vindplaatsnummer

**hoogteligging rivierduinzand (in meters t.o.v. NAP)**

- 0,0 en hoger
- -3,5
- -4,0
- -4,5
- -5,0
- -5,5
- -6,0
- -6,5
- -7,0
- -7,5 en lager

R A A P
2012

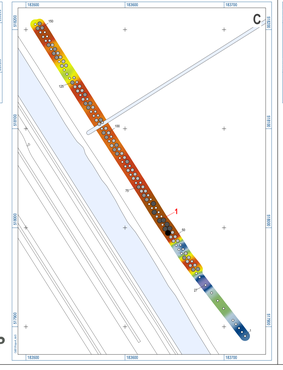


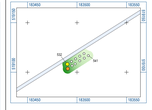

legenda

**boringen**

- met 10 fragmenten aardewerk
- met 5-7 fragmenten aardewerk
- met 1 fragment aardewerk
- 3-4 fragmenten vuursteen
- 2 fragmenten vuursteen
- 1 fragment vuursteen
- zonder aardewerk of vuursteen

**totale vondstdichtheid**

geen
laag
hoog

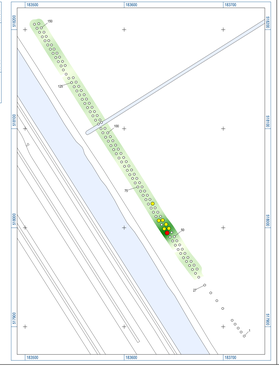

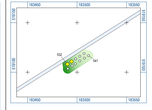

legenda

**boringen**

- veel fragmenten mogelijk vuursteen
- weinig fragmenten mogelijk vuursteen
- zonder mogelijk vuursteen

**totale vondstdichtheid**

geen
laag
hoog

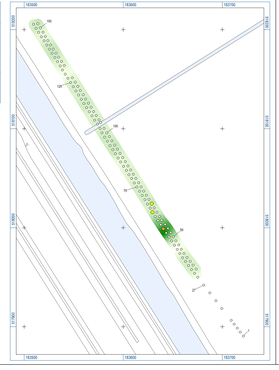

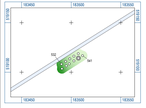

legenda

**boringen**

- met onverbrande zaadkorrel
- met verbrande zaadkorrel
- met fragmenten kaas (onverbrand, dierlijk)
- met enkele visbotjes (1-5)
- meer veel visbotjes (> 5)
- met enkele visschubben (1-5)
- met veel visschubben (> 5)
- zonder organische resten

**totale vondstdichtheid**

geen
laag
hoog

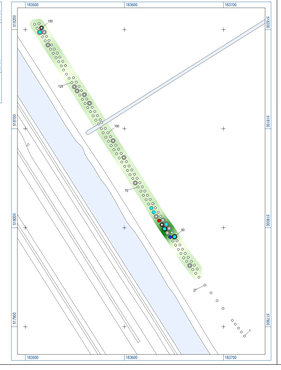

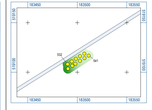

legenda

**boringen**

- met weinig knappersteen
- zonder knappersteen

**totale vondstdichtheid**

geen
laag
hoog

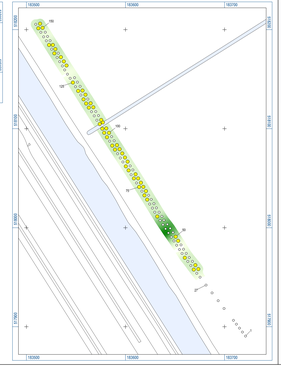

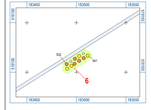


legenda

**boringen**

- zeer veel houtskool
- veel houtskool
- weinig houtskool
- zonder houtskool

**aanwezige bodems in de top van het duin**
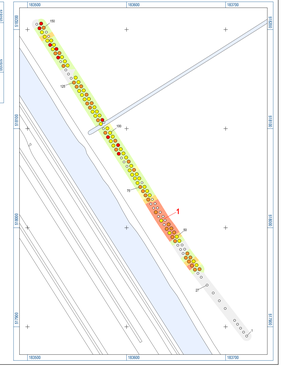
- A-horizont
- E-horizont
- B-horizont
- C-horizont