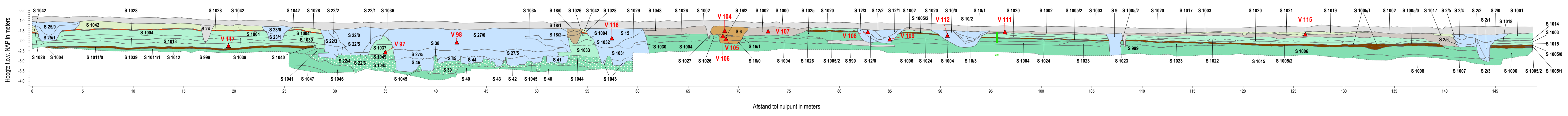
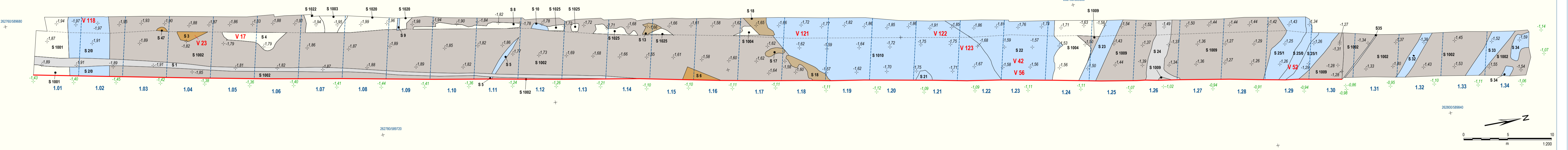


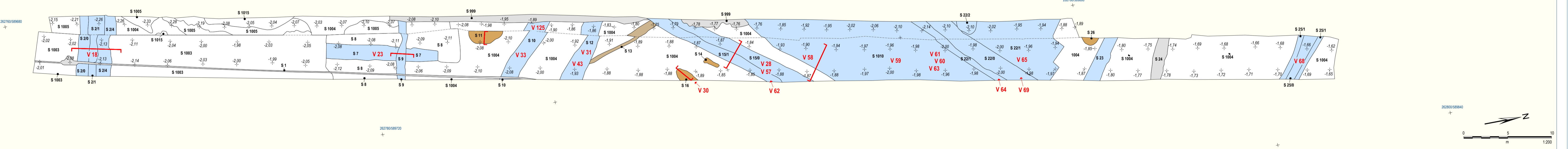
werkput 1 - P 1



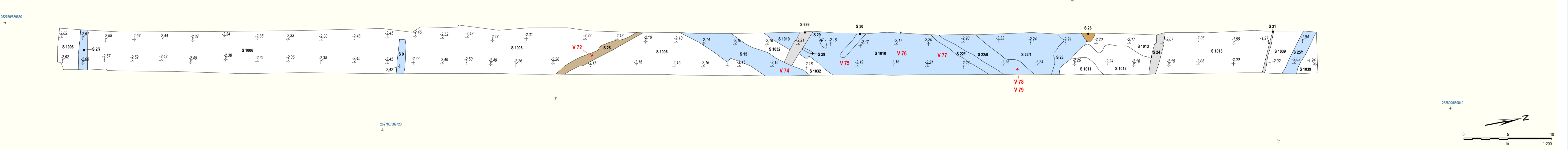
werkput 1, vlak 1



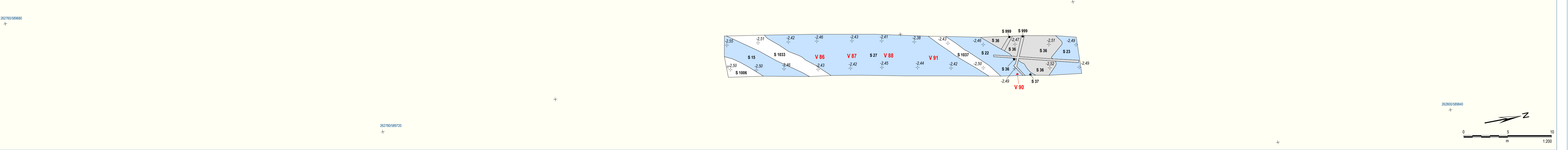
werkput 1, vlak 2



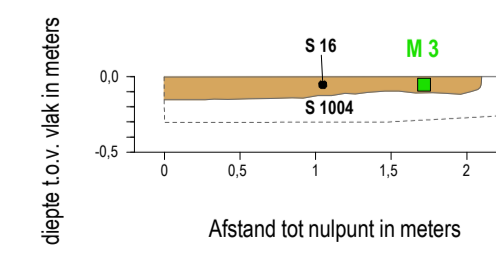
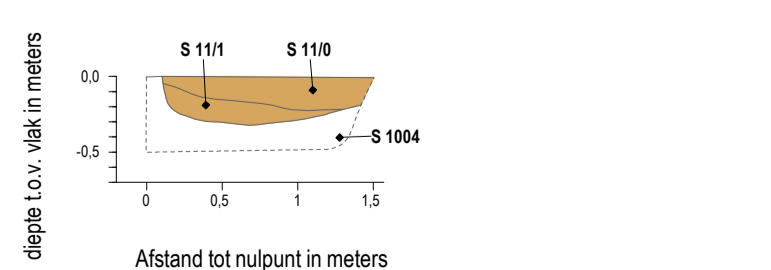
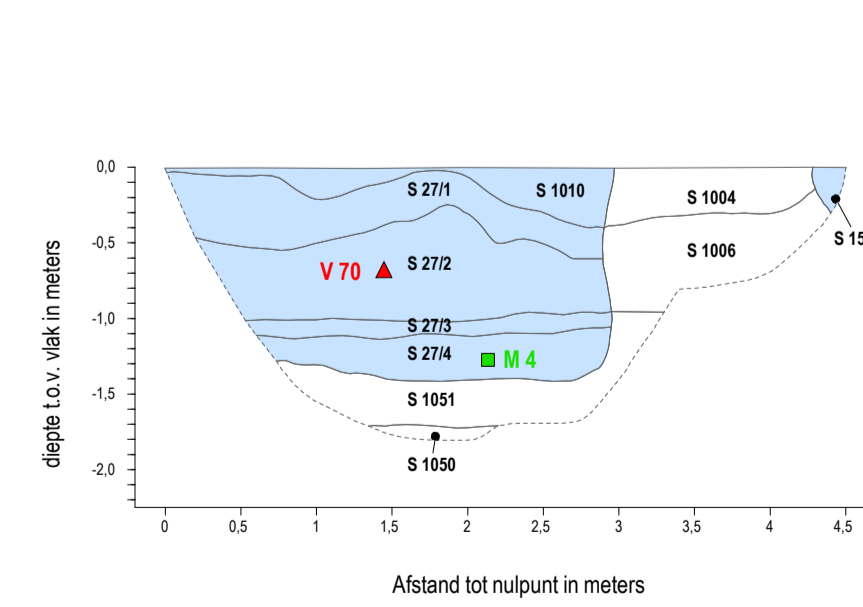
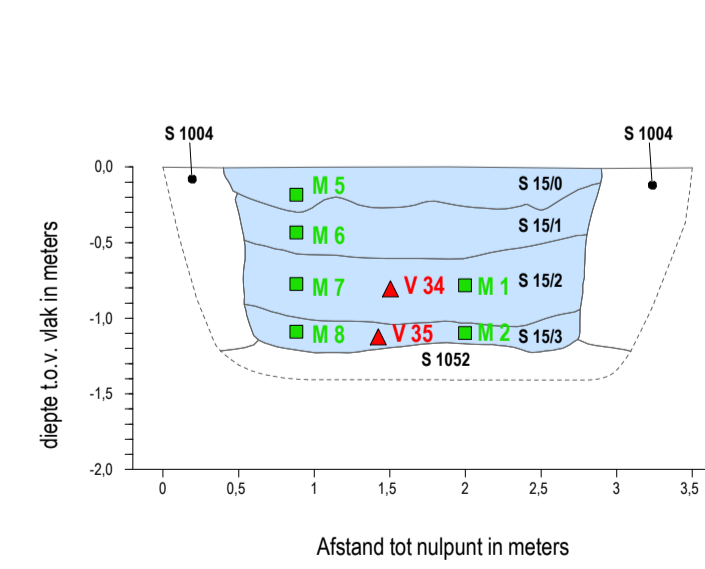
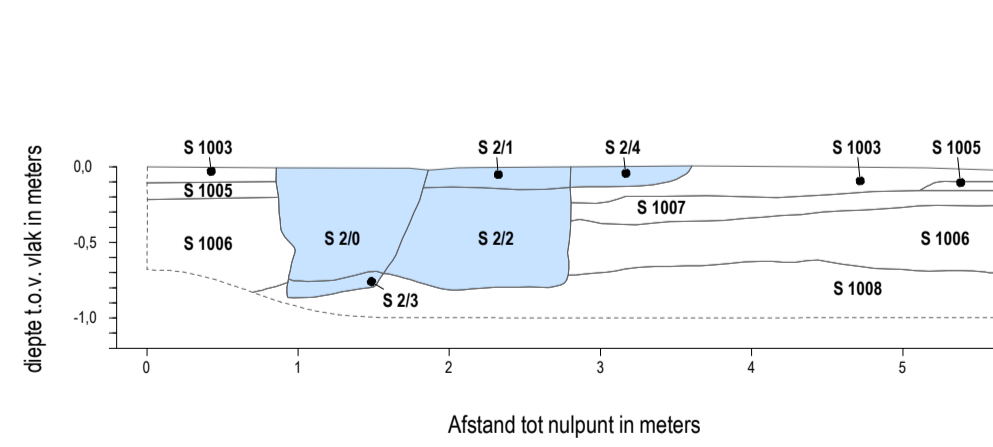
werkput 1, vlak 3



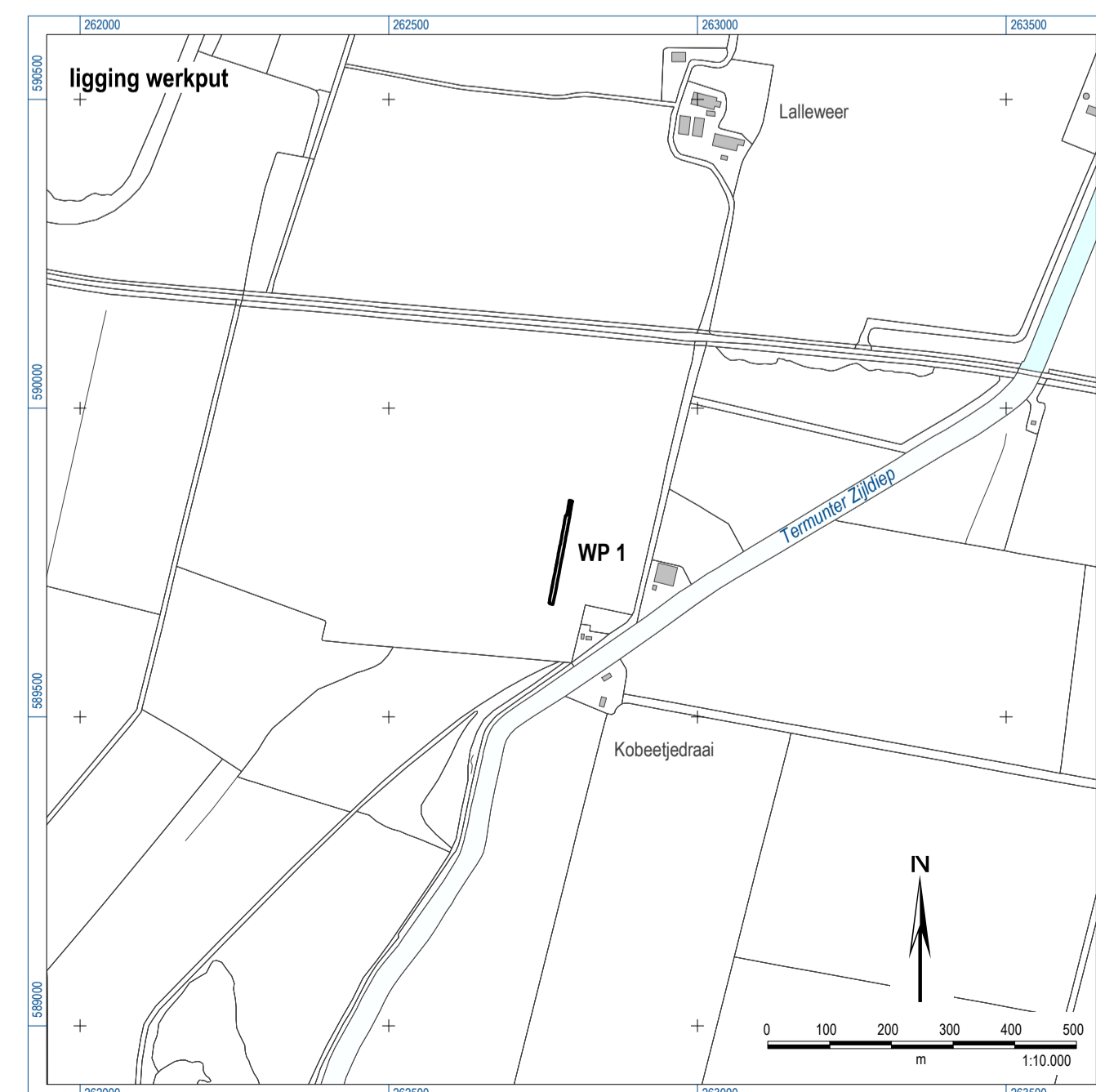
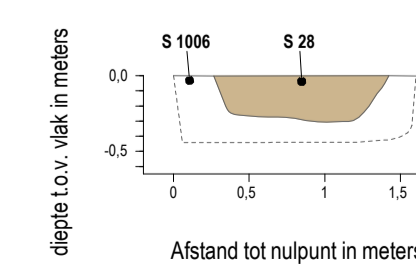
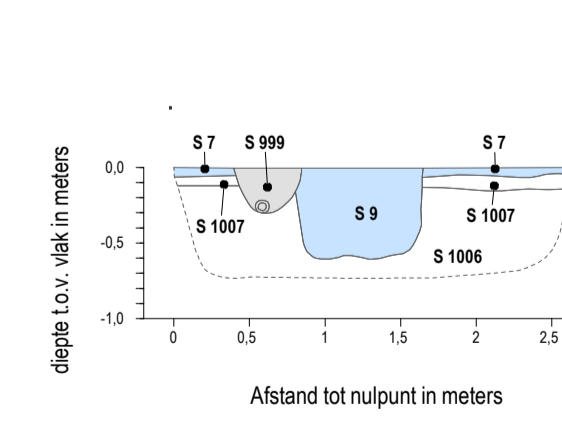
werkput 1, vlak 4



coupes vlak 2



coupes vlak 3



Aardgastransportleidingstracé Rysum-Scheemda (A-660, KR-020)
Catalogusnummer 2

Gemeente DeFry
Resultaten onderzoek
RAAP-rapport 2301, kaartbladzijde 1, schaal 1:200, coupes 1-50

- legenda**
- | | |
|--------------------------|-------------------------------------|
| archeologie | geologie |
| cauburgraaf | bovenste kleipakket |
| oefhogepijp | vegetatiehorizont |
| grapeel | middelste kleipakket |
| kult | vegetatiehorizont/waerbeelde |
| skoot | onderste kleipakket |
| vlak | onderste kleipakket (geulbeddingen) |
| recente verstoringsdun | |
| natuurlike lagen (NAG) | |
| overig | |
| hoogsteet maaieland | |
| -0,86 | |
| hoogsteet maaieland | |
| + | |
| hoogsteet vlak | |
| -1,82 | |
| hoogsteet vlak | |
| voord | |
| V 1 | |
| voordnummer | |
| monster | |
| postnummer | |
| monsternummer | |
| S 221 | |
| spoor met ruitingsnummer | |
| 1,18 | |
| nummer vercaamvlak | |
| --- | |
| gras vercaamvlak | |
| --- | |
| profiel | |
| --- | |
| coupe | |