Plangebied Dorpsweg
Gemeente Noordwijkerhout

Profielen
RAAP-rapport 2278, kaartbijlage 3, schaal 1:50

legenda

interpretatie
- verstoord
- spoor
- cultuurlaag
- stuifzand
- duinzand
- verstoven duinzand
- veen

overig
- 4002 spoornummer
- ligging profiel in overzicht
- putgrens vlak 1
- putgrens vlak 2
- grens plangebied

Put 4, profiel 104 A

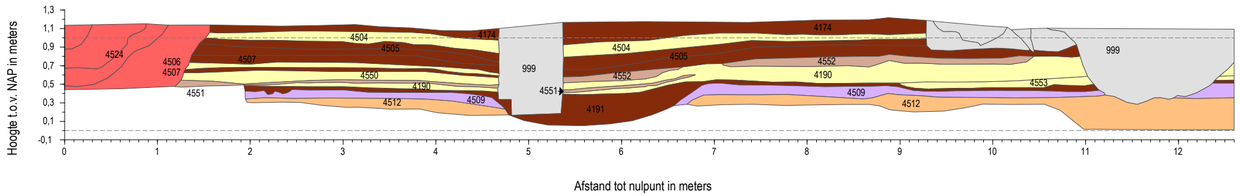

Overzichtstekening

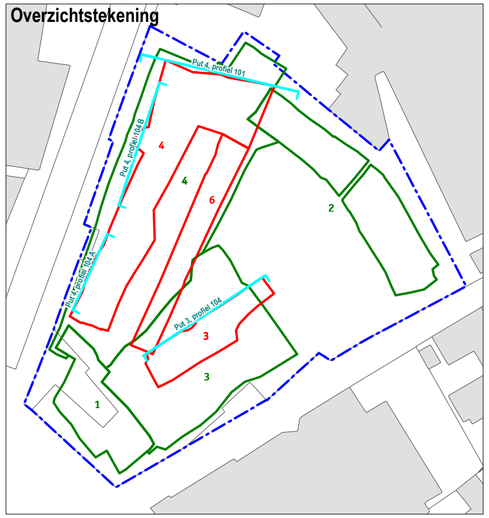

Put 4, profiel 104 B

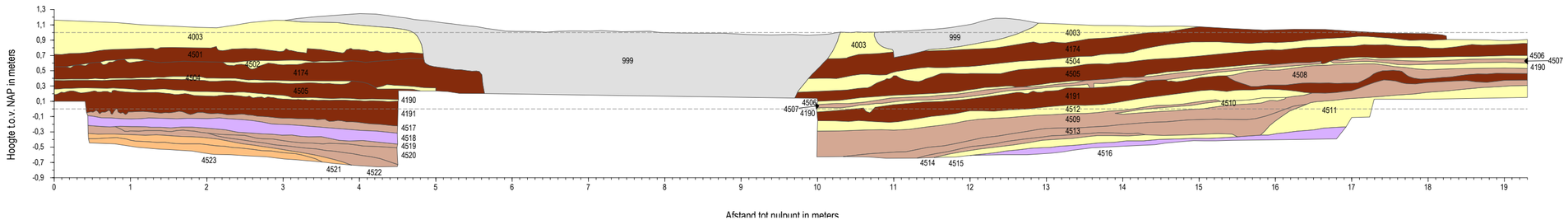

Put 4, profiel 101

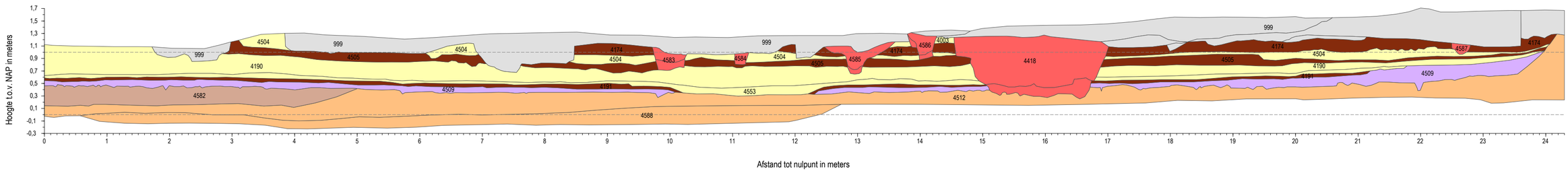

Put 3, profiel 104

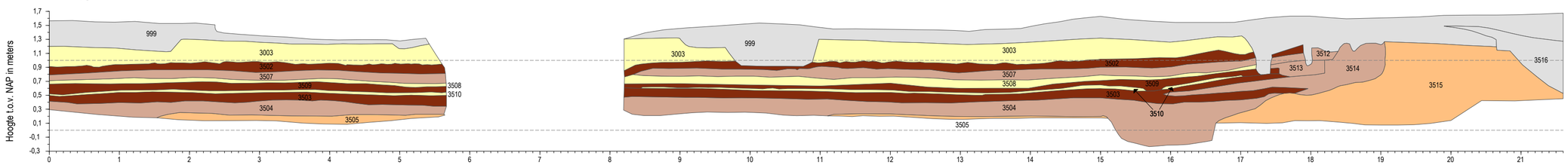

RAAP
2011

JAS1/nhdo5_kbl3_profielen